

SECTION OF PAVEMENT A-A
Scale 1" = 5'

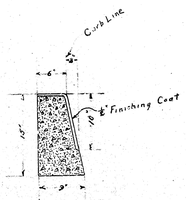

SECTION OF CURB
Scale 1" = 1'
(None to be Constructed)

PLAN
Scale 1" = 40'

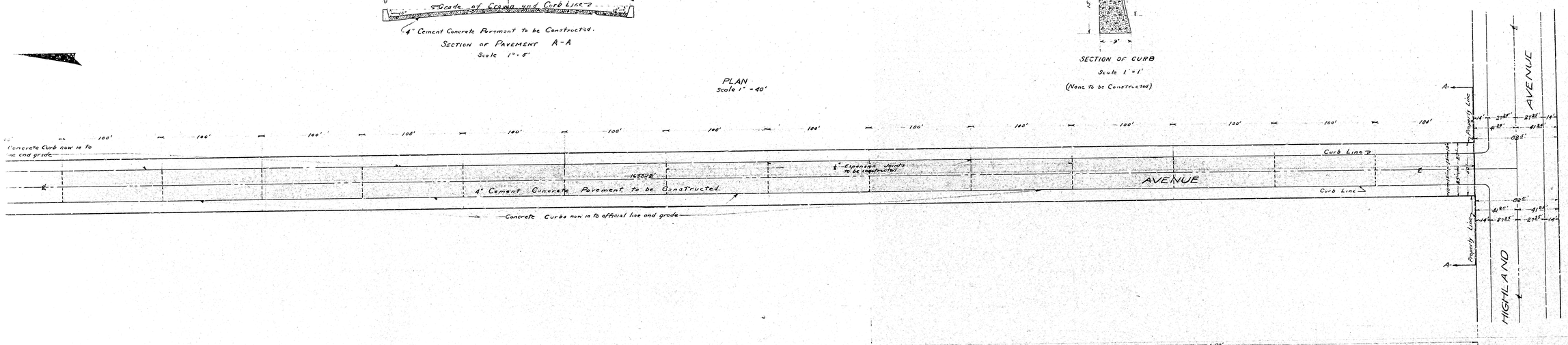

NOTE All elevations shown in Red ink are in feet and are above a plane which is 1042.28' below the City Bench Mark as established by Ord. NO 363 City of San Bernardino California

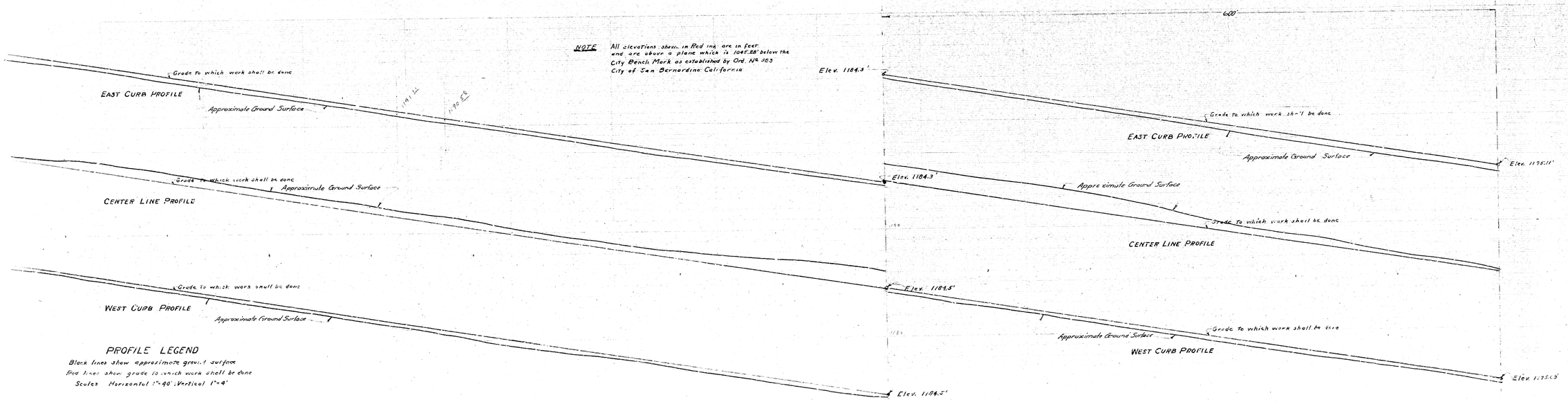

PROFILE LEGEND
Black lines show approximate gravel surface
Red lines show grade to which work shall be done
Scales Horizontal 1" = 40' ; Vertical 1" = 4'



SECTION OF PAVEMENT A-A
Scale 1" = 5'

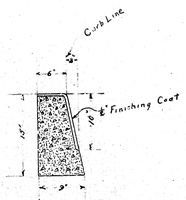

SECTION OF CURB
Scale 1" = 1'
(None to be Constructed)

PLAN
Scale 1" = 40'

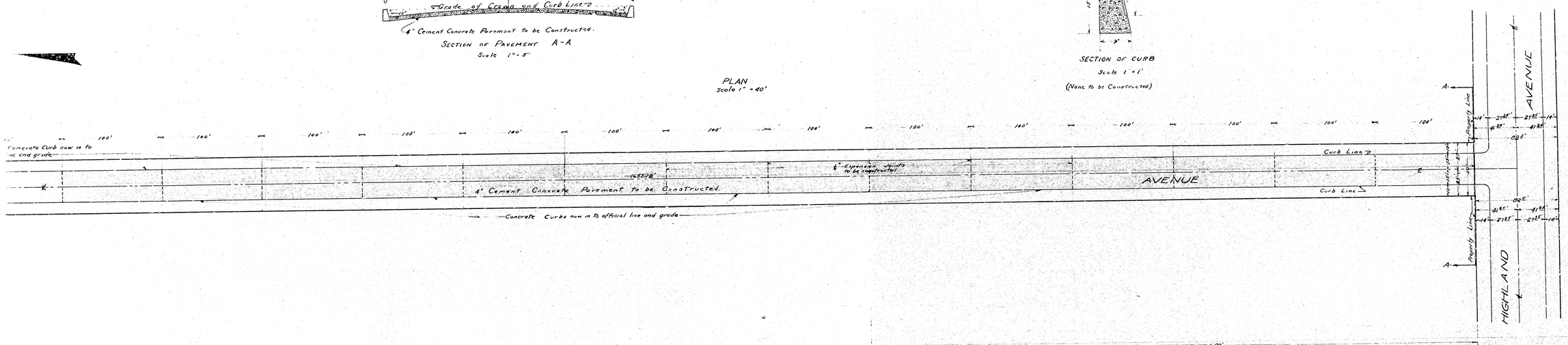

NOTE All elevations shown in Red ink are in feet and are above a plane which is 1042.28' below the City Bench Mark as established by Ord. NO 363 City of San Bernardino California

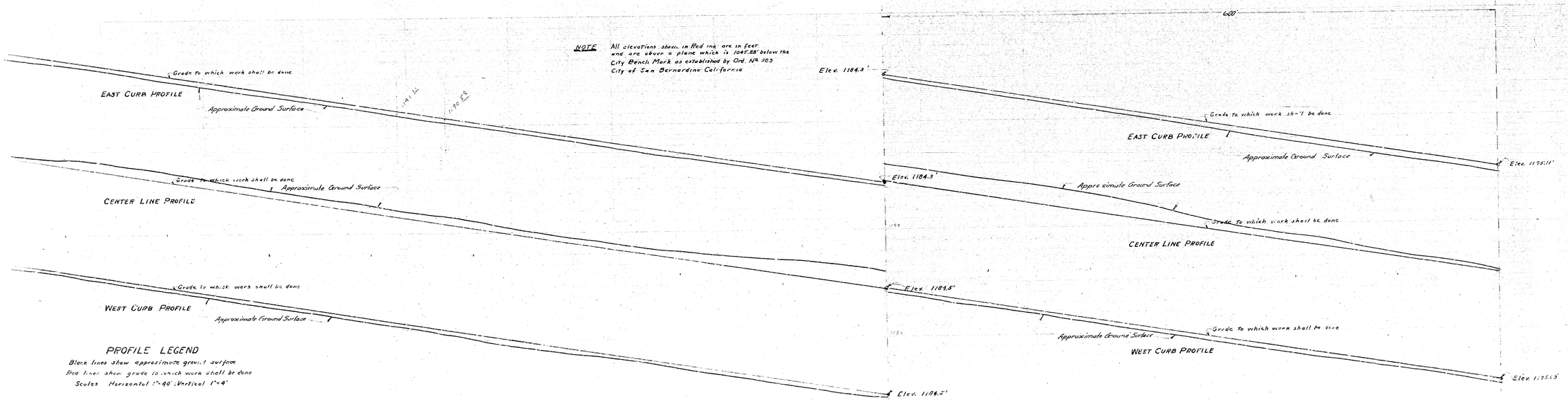

PROFILE LEGEND
Black lines show approximate gravel surface
Red lines show grade to which work shall be done
Scales Horizontal 1" = 40' ; Vertical 1" = 4'